

CASA DE ALCI VALENTE  
(ANTIGA CASA DE PATRÍCIO MENDES)



FSESP



ESTRADA CARROCAVEL VIA GIQUI






GINASIO MUNICIPAL  
JOSE RODRIGUES MAIA

RUA JOAQUIM QUINTINO

AGUA

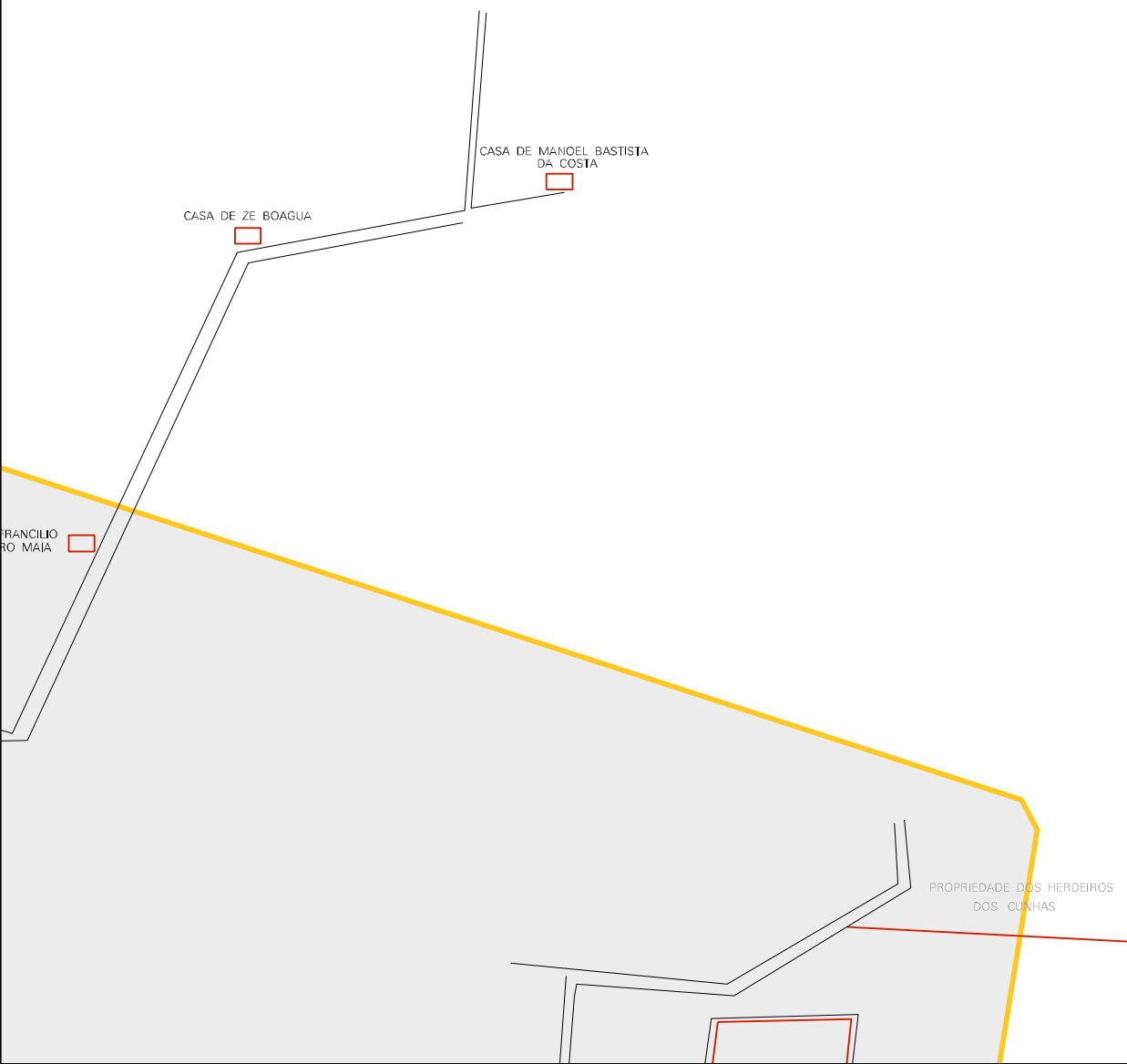


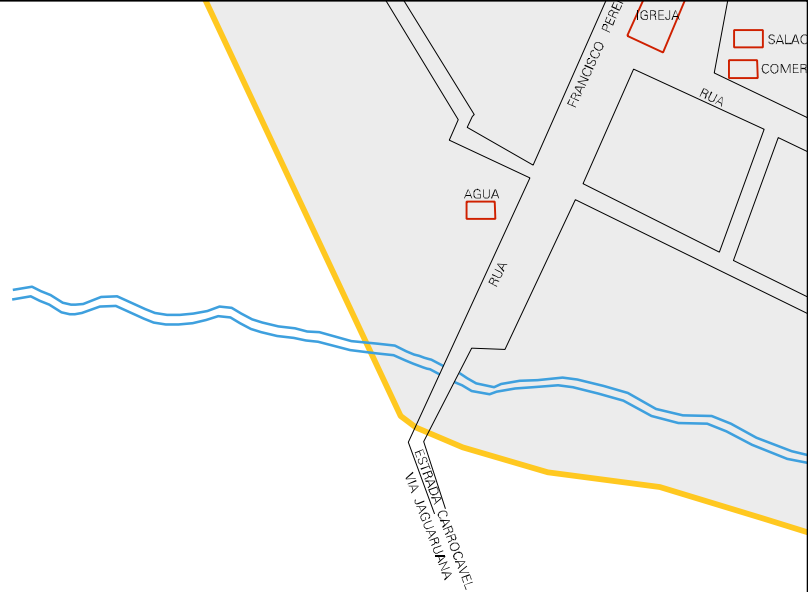
CASA DE  
MONTE

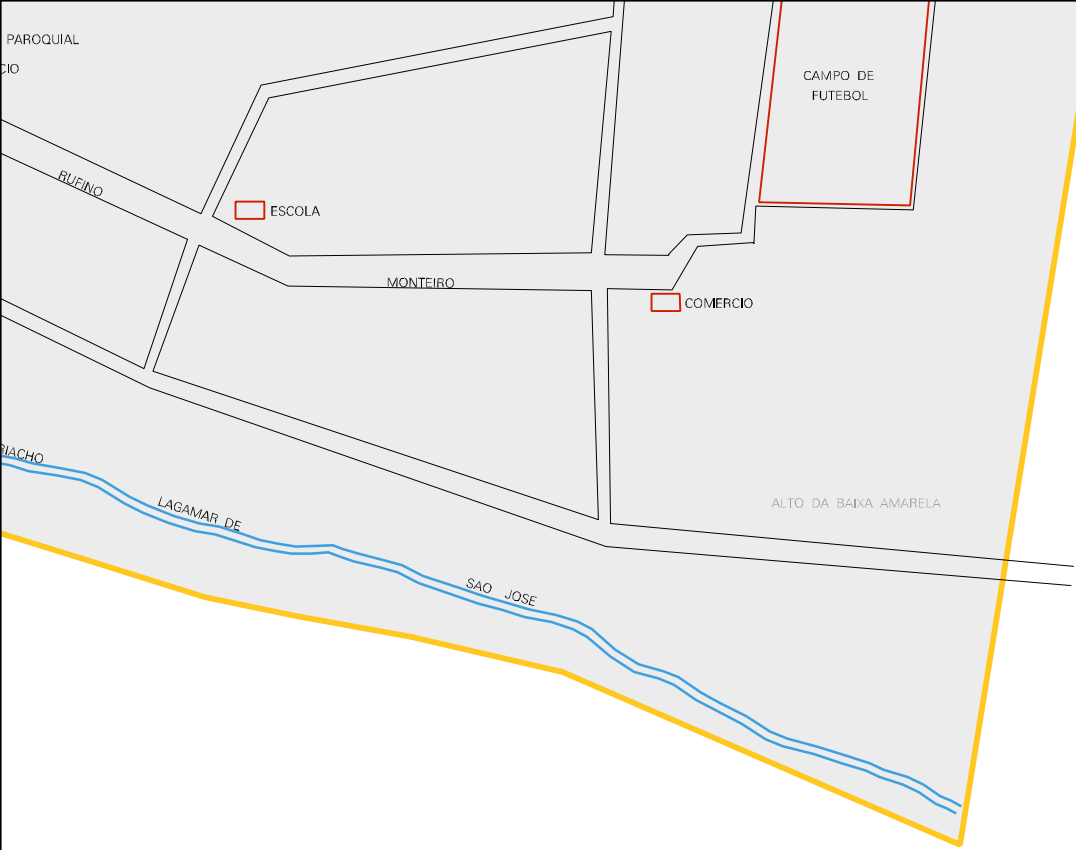
BANCO DO BRASIL   
CORREIOS   
AGUA 

CEMITERIO

PRACA







ESTADO DO CEARA  
MAPA DE SETOR URBANO - MSU  
ESCALA: 1 : 3838

