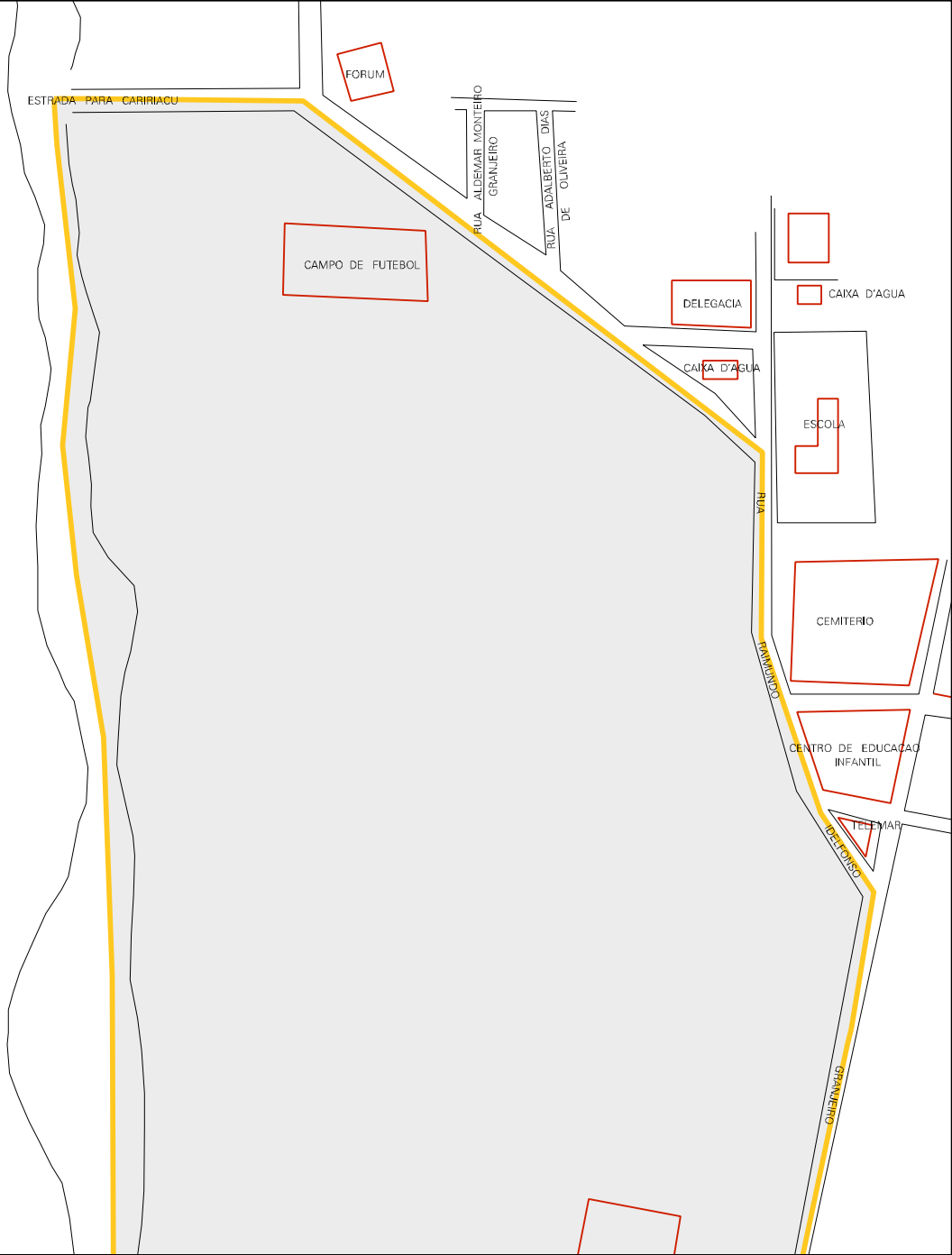
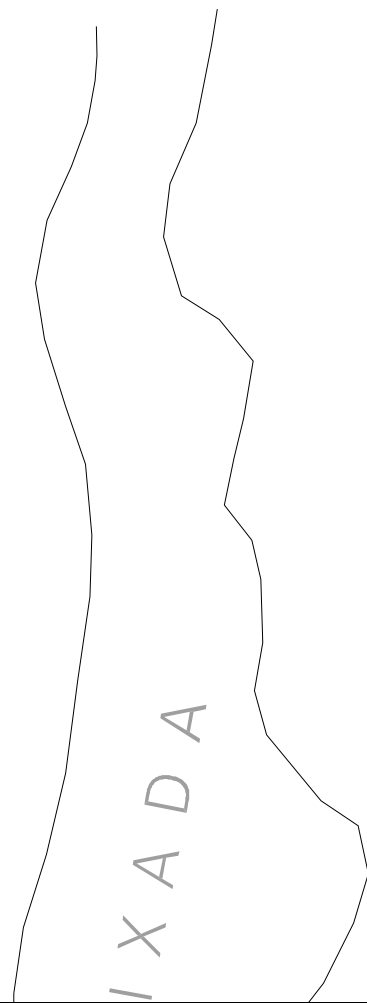
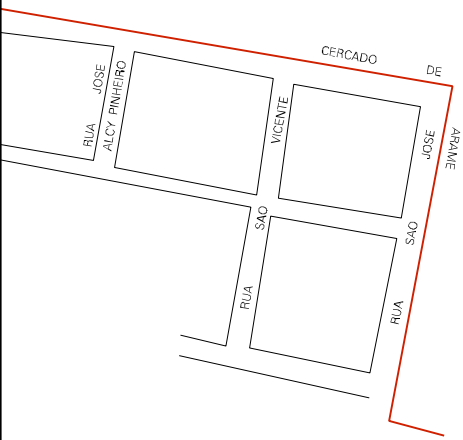


BAIXADA







A C U D E

J U N C O



MUNICIPIO: 04806 - GRANJEIRO
DISTRITO: 05 - GRANJEIRO
SUBDISTRITO: 00
SETOR: 0001 SITUACAO: 10



ESTADO DO CEARA
MAPA DE SETOR URBANO - MSU
ESCALA: 1 : 4124

